To View Financial Information in Map Form

Select "**By Map**":

Click arrow to expand list of indicators to choose from:

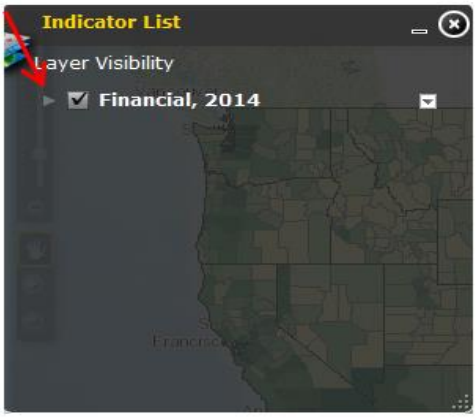

Check the box next to the indicator(s) you wish to view in the map.

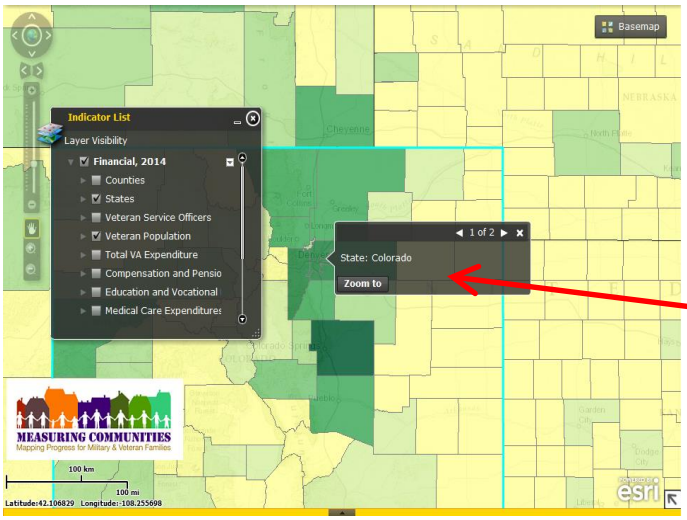

Once you have selected the county or counties you wish to view, use the zoom bar on the far left to zoom in on a state or section of the county. Click on a county and the information on each indicator will appear in a data box.

Use the chart tool to view data on multiple counties simultaneously.

Use the draw tool within the chart function to capture a specific area of interest.

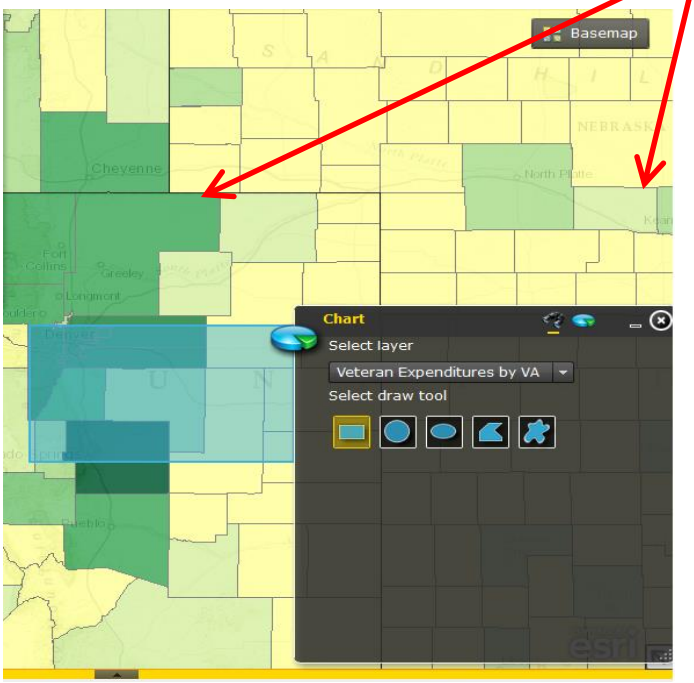

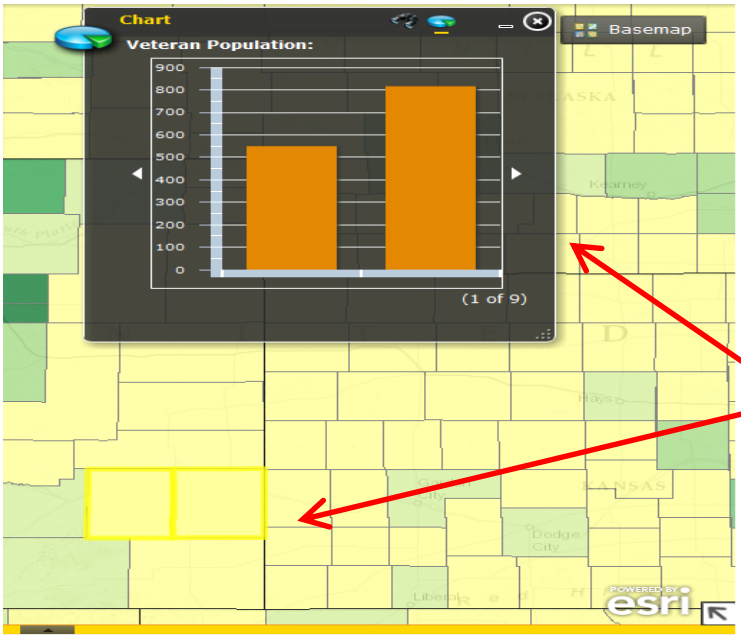

Once captured, the data from that specific area will be displayed in a bar chart. Hovering over the bars in the chart allows you to view specific data on the captured area(s).